


Butler Pond 56
Butler Pond Road
Bourbon, MO 65441

\$294,000
56± Acres
Crawford County



Butler Pond 56
Bourbon, MO / Crawford County

SUMMARY

Address

Butler Pond Road

City, State Zip

Bourbon, MO 65441

County

Crawford County

Type

Hunting Land, Recreational Land

Latitude / Longitude

38.174163 / -91.207679

Acreage

56

Price

\$294,000

Property Website

<https://livingthedreamland.com/property/butler-pond-56-crawford-missouri/36720/>



MORE INFO ONLINE:

<https://livingthedreamland.com/>



Butler Pond 56


Bourbon, MO / Crawford County

PROPERTY DESCRIPTION

The property has I-44 frontage making it the perfect opportunity for a new business. It would also be perfect for someone that needs easy access. In addition, the property has a billboard that has a lease and income producing. The property is also perfect for the businessman/outdoor enthusiast. There's deer, turkey, squirrels, rabbits, & even quail have been seen on the property. Most of the timber is younger making a sanctuary for wildlife. This property is also located within an hour of St. Louis. The property can be bought as a whole or it is offered in 3 tracts. See map.



Butler Pond 56
Bourbon, MO / Crawford County

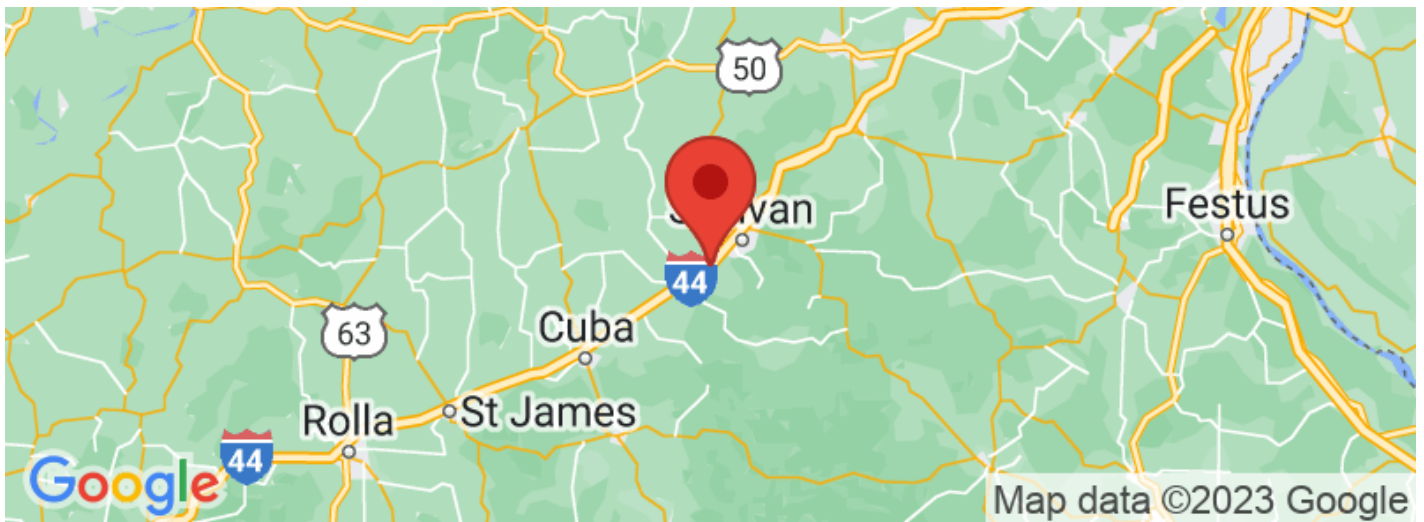



MORE INFO ONLINE:

<https://livingthedreamland.com/>



Locator Maps



MORE INFO ONLINE:

<https://livingthedreamland.com/>

Aerial Maps



MORE INFO ONLINE:

<https://livingthedreamland.com/>

Butler Pond 56
Bourbon, MO / Crawford County

LISTING REPRESENTATIVE

For more information contact:



Representative

Hunter Hindman

Mobile

(636) 373-1509

Email

hunterh09@yahoo.com

Address

100 Chesterfield Parkway

City / State / Zip

Chesterfield, MO 63005

NOTES

MORE INFO ONLINE:

<https://livingthedreamland.com/>



NOTES

[illegible]

DISCLAIMERS

Information in this brochure is provided solely for information purposes and does not constitute an offer to sell or advertise real estate outside the states in which broker or agent licensed. The information presented has been obtained from sources deemed to be reliable, but is not guaranteed or warranted by the agent, broker, or the sellers of these properties. This offering is subject to errors, omissions, prior sale, price change, correction or withdrawal from the market without notice. All references to age, square footage, income, expenses, acreage, carrying capacity, and land classification, etc. are approximate. Prospective buyers are chargeable with and expected to conduct their own independent investigation of the information and the property and to rely only on those results. Sellers reserve the right to accept or reject any and all offers without liability to any buyer or cooperating broker.

Maps are provided for illustration purposes only, the accuracy is not warranted. Parcels on interactive maps are not adjusted to match aerial backgrounds. This information is for reference purposes only and is not a legal document. Data maps contain errors. The seller and seller's agent are making known to all potential buyers that there may be variations between the location of the existing fence lines and the legal description of the deeded property. Seller and seller's agent make no warranties with regard to the location of the fence lines in relationship to the deeded property lines, nor does the Seller make any warranties or representations with regard to the specific acreage contained within the fenced property lines. Seller is selling the property in an "as is" condition, which includes the location of the fences as they exist. Boundaries shown on the accompanying maps are approximate, based on county parcel data. The maps are not to scale. The accuracy of the maps is not guaranteed. Prospective buyers are encouraged to verify fence lines, deeded property lines and acreages using a licensed surveyor at their own expense.



Living The Dream Outdoor Properties

515 S. Franklin St

Cuba, MO 65453

(855) 289-3478

<https://livingthedreamland.com/>

MORE INFO ONLINE:

<https://livingthedreamland.com/>

